














SHOTGUN OHV TRAIL SYSTEM

LEGEND

TRAIL USE AND DIFFICULTY

	Most Difficult	More Difficult	Easy
			
			
			
			

- 32 Trail Number (Color = Trail difficulty)
- 0.5 • Trail Segment Mileage (Between dots)
-  One-Way Trail
-  Paved Road (Street-legal vehicles only)
-  Paved Road
-  Unpaved Road
-  Staging Area
-  Picnic Area
-  Restrooms
-  BLM Managed Land
-  Private Ownership

