










BERRY FIELDS

Gifford Pinchot National Forest

Map of Berry Fields Area in the Mt Adams Vicinity. Featured trails include: Langfield Falls #8, Middle #26, Service #35, Sleeping Beauty #37, and Hidden Lakes Trail #106.



LEGEND

-  Wilderness Boundary
-  Paved Road
-  Unpaved Road
-  Trail
-  River
-  Campground
-  County Road
-  Primary FS Road Number
-  Secondary FS Road Number

1999

